



Open Spaces Society

**EVIDENCE QUESTIONNAIRE
IN SUPPORT OF CLAIM FOR
REGISTRATION AS A NEW GREEN**

COMMONS ACT 2006

25a Bell Street, Henley-on-Thames
Oxfordshire RG9 2BA
Email: hq@oss.org.uk Website: www.oss.org.uk
Registered charity: 214753

Date 1.4.2007

**EVIDENCE QUESTIONNAIRE IN SUPPORT OF REGISTRATION AS
A NEW GREEN**

NAME	CAROL TURNER		
ADDRESS	103 WALKLEY LANE		
POSTCODE	S6 2NX	TELEPHONE NO	0114 2346011

1. Address when you used the land. (The land in this form means 'the claimed land'.)	AS ABOVE	
2. Address when you knew the land was used by the local inhabitants.	44 then 68A THORESBY ROAD + 103 WALKLEY LANE	
3a. Did you sign the reverse side of 'Map A' confirming it relates to this evidence provided by you? (Map A is the map showing the claimed land, and the claimed locality which uses the land, which should accompany the form and which will subsequently accompany the application: see Form 44 part 5 & 6 (and note 5 & 6).)	Yes	No
3b. Please confirm that you agree with the boundaries of the locality (or neighbourhood within a locality) on 'Map A' edged in ...RED..... (state the colour)	YES	
4. Please mark the location of your house on 'Map A' with an X.		
5. By what, if any, name is the land shown on 'Map A' known?	THE FIELD	
6. Has it ever to your knowledge been known by any other name? If so, what name?	NO	
7. For how many years have you known the land?	From 1959 to 2008 49 yrs.	
8. Between which years did you use it?	From 1959 to 2008 Then from to	

9. Do you consider yourself to be a local inhabitant in respect of the land?	YES
10. During the time you have used the land, has the general pattern of use remained basically the same?	YES
11. What recognisable facilities are available to the local inhabitants of your locality? Please tick all boxes that apply and add any OTHER additional matters not covered.	

- | | |
|--|---|
| <input checked="" type="checkbox"/> SCHOOL CATCHMENT AREA | <input checked="" type="checkbox"/> AREA POLICEMAN |
| <input type="checkbox"/> LOCAL SCHOOL | <input checked="" type="checkbox"/> DOCTOR'S SURGERY |
| <input checked="" type="checkbox"/> RESIDENTS' ASSOCIATION | <input checked="" type="checkbox"/> COMMUNITY ACTIVITIES |
| <input type="checkbox"/> COMMUNITY CENTRE | <input checked="" type="checkbox"/> NEIGHBOURHOOD WATCH |
| <input checked="" type="checkbox"/> LOCAL CHURCH OR PLACE OF WORSHIP | <input type="checkbox"/> A CENTRAL FEATURE |
| <input type="checkbox"/> SPORTS FACILITY | <input type="checkbox"/> SCOUT HUT |
| <input checked="" type="checkbox"/> LOCAL SHOPS | <input checked="" type="checkbox"/> OTHER (Please state)
PUB |

12. To your knowledge are there any public paths crossing the land?	YES
13. How do/did you gain access to the land?	DID GAIN ACCESS - OPEN LAND NO FENCING DO GAIN ACCESS NOW VIA PATHS
14. Why do you go on to this piece of land?	DOG WALKING
15. How often do/did you use the land (apart from the public paths)?	WEEKLY
16. What activities do/did you take part in?	BONFIRE - SLEDGING PLAYING HIDE & SEEK AS CHILD
17. Does your immediate family use the land?	DID AS KIDS BUT NOT NOW

18. If so, what for?	PLAYING AS SAFE AREA FOR KIDS SLEDGING
19. Do you know of any community activities that take place or have taken place on the land?	YES
19a. Please list them and state when and for how long they have taken place.	BONFIRES - BUT NOT RECENTLY
20. Do you participate in any of them?	YES
21. Do any organisations use the land for sports or pastimes? If so please specify.	NO
22. Do any seasonal activities take place on the land?	AS 19A
23. Please tick all the activities that you have seen taking place on the land.	

- | | |
|--|---|
| <input checked="" type="checkbox"/> CHILDREN PLAYING | <input checked="" type="checkbox"/> FOOTBALL |
| <input type="checkbox"/> ROUNDERS | <input type="checkbox"/> CRICKET |
| <input type="checkbox"/> FISHING | <input checked="" type="checkbox"/> BIRD WATCHING |
| <input type="checkbox"/> DRAWING AND PAINTING | <input type="checkbox"/> PICNICKING |
| <input checked="" type="checkbox"/> DOG WALKING | <input type="checkbox"/> KITE FLYING |
| <input type="checkbox"/> TEAM GAMES | <input type="checkbox"/> PEOPLE WALKING |
| <input type="checkbox"/> PICKING BLACKBERRIES | <input checked="" type="checkbox"/> BONFIRE PARTIES |
| <input type="checkbox"/> COMMUNITY CELEBRATIONS | <input checked="" type="checkbox"/> BICYCLE RIDING |
| <input type="checkbox"/> FETES | <input type="checkbox"/> CAROL SINGING |
| <input type="checkbox"/> OTHER (Please state) | |

24. Do you know who is the owner of the land?	NO
25. Do you know who is the occupier of the land?	NO
26. Has the owner or occupier seen you on the land?	N/A

27. What did he or she say?	N/A
28. Was permission ever sought by you for activities on the land?	NO
28a. If so, from whom and when.	N/A
29. Did anyone ever give you permission to go onto the land?	NO
29a. If yes, when and the reason.	N/A
30. Have you ever been prevented from using the land?	NO
30a. If yes, when and the reason.	N/A
31. Has any attempt ever been made by notice or fencing or by any other means to prevent or discourage the use being made of the land by the local inhabitants?	YES
31a. If yes, give examples and dates.	DEVELOPER PARTIALLY FENCED THE FIELD IN 2003 WHICH CLOSED THE FOOTPATH THIS WAS SOON REOPENED. IN 2008 DEVELOPER RE-INFORCED FENCE BUT THERE WAS ALWAYS OPEN ACCESS ADJACENT FLATS ON WALKLEY BANK RD
32. Do you have any photographs or any other evidence of use of the land by local inhabitants?	Yes /No
33. Are you willing to lend them to us?	Yes/ No N/A
34. If you have additional information please attach a separate statement.	Yes /No

35. If you have knowledge of others who may be in a position to complete an evidence form, would you please write their names and addresses upon the reverse of this form.	Yes /No
36. I have carried on the activities referred to in this questionnaire for <u>11.9</u> years without anybody trying to stop me and I believe the activity should be treated by the law as having a lawful origin.	
37. <i>I understand that the evidence form I have completed in relation to this application may become public knowledge and I authorise the applicant to disclose this form to anyone reasonably requiring access to this application.</i>	
38. <i>I also understand that this evidence may be presented at a non-statutory inquiry and I authorise the applicant to use this form for that purpose.</i>	

Signed E Turner Date 12-07-08

NOTES FOR THE INTERVIEWER

THE GROUNDS FOR REGISTRATION OF A TOWN OR VILLAGE GREEN

Commons Act 2006 section 15, Registration of greens

- (1) Any person may apply to the commons registration authority to register land to which the Part ie part 1 of the Commons Act 2006, registration applies as a town or village green in a case where subsection (2), (3) or (4) applies.
- (2) This subsection applies where –
 - (a) a significant number of the inhabitants of any locality, or of any neighbourhood within a locality, have indulged as of right in lawful sports and pastimes on the land for a period of at least 20 years; and
 - (b) they continue to do so at the time of application.
- (3) This subsection applies where –
 - (a) a significant number of the inhabitants of any locality, or of any neighbourhood within a locality, indulged as of right in lawful sports and pastimes on the land for a period of at least 20 years;
 - (b) they ceased to do so before the time of the application but after the commencement of this section; and
 - (c) the application is made within the period of two years beginning with the cessation referred to in paragraph (b).
- (4) This subsection applies (subject to subsection (5), where –
 - (a) a significant number of the inhabitants of any locality, or of any neighbourhood within a locality, indulged as of right in lawful sports and pastimes on the land for a period of at least 20 years;
 - (b) they ceased to do so before the commencement of this section; and
 - (c) the application is made within the period of five years beginning with the cessation referred to in paragraph (b).





Open Spaces Society

**EVIDENCE QUESTIONNAIRE
IN SUPPORT OF CLAIM FOR
REGISTRATION AS A NEW GREEN**

COMMONS ACT 2006

25a Bell Street, Henley-on-Thames
Oxfordshire RG9 2BA
Email: hq@oss.org.uk Website: www.oss.org.uk
Registered charity: 214753

Date 1.4.2007

**EVIDENCE QUESTIONNAIRE IN SUPPORT OF REGISTRATION AS
A NEW GREEN**

NAME	NIGEL GARNER	
ADDRESS	20 GRESHAM ROAD, WALKLEY, SHEFFIELD	
POSTCODE	S6 5AE	TELEPHONE NO 0114 2341031

1. Address when you used the land. (The land in this form means 'the claimed land'.)	As above.	
2. Address when you knew the land was used by the local inhabitants.	As above	
3a. Did you sign the reverse side of 'Map A' confirming it relates to this evidence provided by you? (Map A is the map showing the claimed land, and the claimed locality which uses the land, which should accompany the form and which will subsequently accompany the application: see Form 44 part 5 & 6 (and note 5 & 6).)	Yes/ No	
3b. Please confirm that you agree with the boundaries of the locality (or neighbourhood within a locality) on 'Map A' edged in <u>red</u> (state the colour)	YES	
4. Please mark the location of your house on 'Map A' with an X.		
5. By what, if any, name is the land shown on 'Map A' known?	THE FIELD	
6. Has it ever to your knowledge been known by any other name? If so, what name?	NO	
7. For how many years have you known the land?	From <u>07/06</u> ... to <u>07/08</u>	
8. Between which years did you use it?	From <u>2006</u> to <u>2008</u> Then from to	

9. Do you consider yourself to be a local inhabitant in respect of the land?
 YES

10. During the time you have used the land, has the general pattern of use remained basically the same?
 YES

11. What recognisable facilities are available to the local inhabitants of your locality? Please tick all boxes that apply and add any OTHER additional matters not covered.

- | | |
|--|---|
| <input checked="" type="checkbox"/> SCHOOL CATCHMENT AREA | <input checked="" type="checkbox"/> AREA POLICEMAN |
| <input checked="" type="checkbox"/> LOCAL SCHOOL | <input checked="" type="checkbox"/> DOCTOR'S SURGERY |
| <input checked="" type="checkbox"/> RESIDENTS' ASSOCIATION | <input checked="" type="checkbox"/> COMMUNITY ACTIVITIES |
| <input type="checkbox"/> COMMUNITY CENTRE | <input type="checkbox"/> NEIGHBOURHOOD WATCH |
| <input checked="" type="checkbox"/> LOCAL CHURCH OR PLACE OF WORSHIP | <input type="checkbox"/> A CENTRAL FEATURE |
| <input type="checkbox"/> SPORTS FACILITY | <input type="checkbox"/> SCOUT HUT |
| <input checked="" type="checkbox"/> LOCAL SHOPS | <input checked="" type="checkbox"/> OTHER (Please state)
PUBS, LIBRARY |

12. To your knowledge are there any public paths crossing the land?
 YES

13. How do/did you gain access to the land?
 VIA PATHS

14. Why do you go on to this piece of land?
 WALK

15. How often do/did you use the land (apart from the public paths)?
 WEEKLY

16. What activities do/did you take part in?
 RECREATION

17. Does your immediate family use the land?
 YES

18. If so, what for? WALK DOG
19. Do you know of any community activities that take place or have taken place on the land? NO
19a. Please list them and state when and for how long they have taken place. _____
20. Do you participate in any of them? NA
21. Do any organisations use the land for sports or pastimes? If so please specify. NO
22. Do any seasonal activities take place on the land? NA
23. Please tick all the activities that you have seen taking place on the land.

- | | |
|--|--|
| <input checked="" type="checkbox"/> CHILDREN PLAYING | <input checked="" type="checkbox"/> FOOTBALL |
| <input type="checkbox"/> ROUNDERS | <input type="checkbox"/> CRICKET |
| <input type="checkbox"/> FISHING | <input type="checkbox"/> BIRD WATCHING |
| <input type="checkbox"/> DRAWING AND PAINTING | <input type="checkbox"/> PICNICKING |
| <input checked="" type="checkbox"/> DOG WALKING | <input type="checkbox"/> KITE FLYING |
| <input type="checkbox"/> TEAM GAMES | <input checked="" type="checkbox"/> PEOPLE WALKING |
| <input type="checkbox"/> PICKING BLACKBERRIES | <input type="checkbox"/> BONFIRE PARTIES |
| <input type="checkbox"/> COMMUNITY CELEBRATIONS | <input type="checkbox"/> BICYCLE RIDING |
| <input type="checkbox"/> FETES | <input type="checkbox"/> CAROL SINGING |
| <input type="checkbox"/> OTHER (Please state) | |

24. Do you know who is the owner of the land? NO
25. Do you know who is the occupier of the land? THE COMMUNITY
26. Has the owner or occupier seen you on the land? NA

27. What did he or she say?	NA
28. Was permission ever sought by you for activities on the land?	No
28a. If so, from whom and when.	NA
29. Did anyone ever give you permission to go onto the land?	No
29a. If yes, when and the reason.	NA
30. Have you ever been prevented from using the land?	No
30a. If yes, when and the reason.	NA
31. Has any attempt ever been made by notice or fencing or by any other means to prevent or discourage the use being made of the land by the local inhabitants?	YES
31a. If yes, give examples and dates.	FENCE WAS ERECTED BUT OPEN ACCESS WAS STILL AVAILABLE.
32. Do you have any photographs or any other evidence of use of the land by local inhabitants?	Yes/No
33. Are you willing to lend them to us?	Yes/No
34. If you have additional information please attach a separate statement.	Yes/No

<p>35. If you have knowledge of others who may be in a position to complete an evidence form, would you please write their names and addresses upon the reverse of this form.</p>	<p>Yes/No</p>
<p>36. I have carried on the activities referred to in this questionnaire for ...<u>2</u>... years without anybody trying to stop me and I believe the activity should be treated by the law as having a lawful origin.</p>	
<p>37. <i>I understand that the evidence form I have completed in relation to this application may become public knowledge and I authorise the applicant to disclose this form to anyone reasonably requiring access to this application.</i></p>	
<p>38. <i>I also understand that this evidence may be presented at a non-statutory inquiry and I authorise the applicant to use this form for that purpose.</i></p>	

Signed NM Gans Date 13/07/2008

NOTES FOR THE INTERVIEWER

THE GROUNDS FOR REGISTRATION OF A TOWN OR VILLAGE GREEN

Commons Act 2006 section 15, Registration of greens

- (1) Any person may apply to the commons registration authority to register land to which the Part ie part 1 of the Commons Act 2006, registration applies as a town or village green in a case where subsection (2), (3) or (4) applies.
- (2) This subsection applies where –
 - (a) a significant number of the inhabitants of any locality, or of any neighbourhood within a locality, have indulged as of right in lawful sports and pastimes on the land for a period of at least 20 years; and
 - (b) they continue to do so at the time of application.
- (3) This subsection applies where –
 - (a) a significant number of the inhabitants of any locality, or of any neighbourhood within a locality, indulged as of right in lawful sports and pastimes on the land for a period of at least 20 years;
 - (b) they ceased to do so before the time of the application but after the commencement of this section; and
 - (c) the application is made within the period of two years beginning with the cessation referred to in paragraph (b).
- (4) This subsection applies (subject to subsection (5), where –
 - (a) a significant number of the inhabitants of any locality, or of any neighbourhood within a locality, indulged as of right in lawful sports and pastimes on the land for a period of at least 20 years;
 - (b) they ceased to do so before the commencement of this section; and
 - (c) the application is made within the period of five years beginning with the cessation referred to in paragraph (b).





Open Spaces Society

**EVIDENCE QUESTIONNAIRE
IN SUPPORT OF CLAIM FOR
REGISTRATION AS A NEW GREEN**

COMMONS ACT 2006

25a Bell Street, Henley-on-Thames
Oxfordshire RG9 2BA
Email: hq@oss.org.uk Website: www.oss.org.uk
Registered charity: 214753

Date 1.4.2007

**EVIDENCE QUESTIONNAIRE IN SUPPORT OF REGISTRATION AS
A NEW GREEN**

NAME	MR - MRS ARTHUR LEWIS		
ADDRESS	50 BOWNESS ROAD		
POSTCODE	SG2PR	TELEPHONE NO	2966671

1. Address when you used the land. (The land in this form means 'the claimed land'.)	AS ABOVE	
2. Address when you knew the land was used by the local inhabitants.	AS ABOVE	
3a. Did you sign the reverse side of 'Map A' confirming it relates to this evidence provided by you? (Map A is the map showing the claimed land, and the claimed locality which uses the land, which should accompany the form and which will subsequently accompany the application: see Form 44 part 5 & 6 (and note 5 & 6).)	Yes/No	YES
3b. Please confirm that you agree with the boundaries of the locality (or neighbourhood within a locality) on 'Map A' edged in ... <u>RED</u> (state the colour)		YES
4. Please mark the location of your house on 'Map A' with an X.		
5. By what, if any, name is the land shown on 'Map A' known?	PLATING FIELD	
6. Has it ever to your knowledge been known by any other name? If so, what name?	NO	
7. For how many years have you known the land?	From <u>1964</u> to <u>2008</u> .	
8. Between which years did you use it?	From <u>1964</u> to <u>2008</u> Then from <u> </u> to <u> </u>	

9. Do you consider yourself to be a local inhabitant in respect of the land?
 YES

10. During the time you have used the land, has the general pattern of use remained basically the same?
 YES

11. What recognisable facilities are available to the local inhabitants of your locality? *Please tick all boxes that apply and add any OTHER additional matters not covered.*

- | | |
|--|--|
| <input checked="" type="checkbox"/> SCHOOL CATCHMENT AREA | <input checked="" type="checkbox"/> AREA POLICEMAN |
| <input type="checkbox"/> LOCAL SCHOOL | <input checked="" type="checkbox"/> DOCTOR'S SURGERY |
| <input checked="" type="checkbox"/> RESIDENTS' ASSOCIATION | <input checked="" type="checkbox"/> COMMUNITY ACTIVITIES |
| <input type="checkbox"/> COMMUNITY CENTRE | <input checked="" type="checkbox"/> NEIGHBOURHOOD WATCH |
| <input checked="" type="checkbox"/> LOCAL CHURCH OR PLACE OF WORSHIP | <input type="checkbox"/> A CENTRAL FEATURE |
| <input type="checkbox"/> SPORTS FACILITY | <input type="checkbox"/> SCOUT HUT |
| <input checked="" type="checkbox"/> LOCAL SHOPS | <input checked="" type="checkbox"/> OTHER (Please state)
LOCAL PUBS |

12. To your knowledge are there any public paths crossing the land?
 YES

13. How do did you gain access to the land?
 OPEN ACCESS

14. Why ~~do~~ did you go on to this piece of land?
 WALKING THE DOG

15. How often do did you use the land (apart from the public paths)?
 THREE TIMES A WEEK

16. What activities do/did you take part in?
 SLEDGING

17. Does your immediate family use the land?
 NO

18. If so, what for?

19. Do you know of any community activities that take place or have taken place on the land?
 YES

19a. Please list them and state when and for how long they have taken place.
 BONFIRES & SLEDGING FOR MANY YEARS

20. Do you participate in any of them?
 YES

21. Do any organisations use the land for sports or pastimes? If so please specify.
 No

22. Do any seasonal activities take place on the land?
 BONFIRES & SLEDGING

23. Please tick all the activities that you have seen taking place on the land.

- | | |
|--|---|
| <input checked="" type="checkbox"/> CHILDREN PLAYING | <input checked="" type="checkbox"/> FOOTBALL |
| <input type="checkbox"/> ROUNDERS | <input type="checkbox"/> CRICKET |
| <input type="checkbox"/> FISHING | <input type="checkbox"/> BIRD WATCHING |
| <input type="checkbox"/> DRAWING AND PAINTING | <input type="checkbox"/> PICNICKING |
| <input checked="" type="checkbox"/> DOG WALKING | <input type="checkbox"/> KITE FLYING |
| <input type="checkbox"/> TEAM GAMES | <input checked="" type="checkbox"/> PEOPLE WALKING |
| <input checked="" type="checkbox"/> PICKING BLACKBERRIES | <input checked="" type="checkbox"/> BONFIRE PARTIES |
| <input type="checkbox"/> COMMUNITY CELEBRATIONS | <input type="checkbox"/> BICYCLE RIDING |
| <input type="checkbox"/> FETES | <input type="checkbox"/> CAROL SINGING |
| <input type="checkbox"/> OTHER (Please state) | |


24. Do you know who is the owner of the land?
 NO

25. Do you know who is the occupier of the land?
 NO

26. Has the owner or occupier seen you on the land?
 N/A

27. What did he or she say?	NA
28. Was permission ever sought by you for activities on the land?	NO
28a. If so, from whom and when.	NA
29. Did anyone ever give you permission to go onto the land?	NO
29a. If yes, when and the reason.	NA
30. Have you ever been prevented from using the land?	NO
30a. If yes, when and the reason.	NA
31. Has any attempt ever been made by notice or fencing or by any other means to prevent or discourage the use being made of the land by the local inhabitants?	YES
31a. If yes, give examples and dates.	2003/4 DEVELOPER PARTLY FENCED AREA LEAVING ACCESS FOR FLATS ON WALKLEY BANK RD FOOTPATH WAS QUICKLY OPENED. 2008. DEVELOPER REINFORCED FENCE LEAVING ACCESS AS BEFORE FOOTPATH WAS OPENED AS ADVISED BY HIGHWAYS
32. Do you have any photographs or any other evidence of use of the land by local inhabitants?	Yes/No NO
33. Are you willing to lend them to us?	Yes/No NA
34. If you have additional information please attach a separate statement.	Yes/No NO

<p>35. If you have knowledge of others who may be in a position to complete an evidence form, would you please write their names and addresses upon the reverse of this form.</p>	<p>Yes/No NO</p>
<p>36. I have carried on the activities referred to in this questionnaire for ...44... years without anybody trying to stop me and I believe the activity should be treated by the law as having a lawful origin.</p>	
<p>37. <i>I understand that the evidence form I have completed in relation to this application may become public knowledge and I authorise the applicant to disclose this form to anyone reasonably requiring access to this application.</i></p>	
<p>38. <i>I also understand that this evidence may be presented at a non-statutory inquiry and I authorise the applicant to use this form for that purpose.</i></p>	

Signed P. A. Lewis Date 13-7-08


NOTES FOR THE INTERVIEWER

THE GROUNDS FOR REGISTRATION OF A TOWN OR VILLAGE GREEN

Commons Act 2006 section 15, Registration of greens

- (1) Any person may apply to the commons registration authority to register land to which the Part ie part 1 of the Commons Act 2006, registration applies as a town or village green in a case where subsection (2), (3) or (4) applies.
- (2) This subsection applies where –
 - (a) a significant number of the inhabitants of any locality, or of any neighbourhood within a locality, have indulged as of right in lawful sports and pastimes on the land for a period of at least 20 years; and
 - (b) they continue to do so at the time of application.
- (3) This subsection applies where –
 - (a) a significant number of the inhabitants of any locality, or of any neighbourhood within a locality, indulged as of right in lawful sports and pastimes on the land for a period of at least 20 years;
 - (b) they ceased to do so before the time of the application but after the commencement of this section; and
 - (c) the application is made within the period of two years beginning with the cessation referred to in paragraph (b).
- (4) This subsection applies (subject to subsection (5), where –
 - (a) a significant number of the inhabitants of any locality, or of any neighbourhood within a locality, indulged as of right in lawful sports and pastimes on the land for a period of at least 20 years;
 - (b) they ceased to do so before the commencement of this section; and
 - (c) the application is made within the period of five years beginning with the cessation referred to in paragraph (b).

Date 1.4.2007





Open Spaces Society

**EVIDENCE QUESTIONNAIRE
IN SUPPORT OF CLAIM FOR
REGISTRATION AS A NEW GREEN**

COMMONS ACT 2006

25a Bell Street, Henley-on-Thames
Oxfordshire RG9 2BA
Email: hq@oss.org.uk Website: www.oss.org.uk
Registered charity: 214753

Date 1.4.2007

**EVIDENCE QUESTIONNAIRE IN SUPPORT OF REGISTRATION AS
A NEW GREEN**

NAME	-JACKIE CHIFF-		
ADDRESS	6 ELLIOTTVILLE ST		
POSTCODE	565BT	TELEPHONE NO	01142346185

1. Address when you used the land. (The land in this form means 'the claimed land'.)	AS ABOVE	
2. Address when you knew the land was used by the local inhabitants.	AS ABOVE	
3a. Did you sign the reverse side of 'Map A' confirming it relates to this evidence provided by you? (Map A is the map showing the claimed land, and the claimed locality which uses the land, which should accompany the form and which will subsequently accompany the application: see Form 44 part 5 & 6 (and note 5 & 6).)	Yes/No	YES
3b. Please confirm that you agree with the boundaries of the locality (or neighbourhood within a locality) on 'Map A' edged in ...RED..... (state the colour)	YES	
4. Please mark the location of your house on 'Map A' with an X.		
5. By what, if any, name is the land shown on 'Map A' known?	SPARE GROUND	
6. Has it ever to your knowledge been known by any other name? If so, what name?	NO	
7. For how many years have you known the land?	From 1986... to 2008	
8. Between which years did you use it?	From 1986.. to ...2008	
	Then from to	

9. Do you consider yourself to be a local inhabitant in respect of the land?
 YES

10. During the time you have used the land, has the general pattern of use remained basically the same?
 YES

11. What recognisable facilities are available to the local inhabitants of your locality? Please tick all boxes that apply and add any OTHER additional matters not covered.

- | | |
|--|--|
| <input checked="" type="checkbox"/> SCHOOL CATCHMENT AREA | <input checked="" type="checkbox"/> AREA POLICEMAN |
| <input checked="" type="checkbox"/> LOCAL SCHOOL | <input checked="" type="checkbox"/> DOCTOR'S SURGERY |
| <input checked="" type="checkbox"/> RESIDENTS' ASSOCIATION | <input checked="" type="checkbox"/> COMMUNITY ACTIVITIES |
| <input type="checkbox"/> COMMUNITY CENTRE | <input checked="" type="checkbox"/> NEIGHBOURHOOD WATCH |
| <input checked="" type="checkbox"/> LOCAL CHURCH OR PLACE OF WORSHIP | <input type="checkbox"/> A CENTRAL FEATURE |
| <input type="checkbox"/> SPORTS FACILITY | <input type="checkbox"/> SCOUT HUT |
| <input checked="" type="checkbox"/> LOCAL SHOPS | <input type="checkbox"/> OTHER (Please state) |

PUBS LIBRARY

12. To your knowledge are there any public paths crossing the land?
 YES 2

13. How do/did you gain access to the land?
 MOSTLY OPEN VIA PATHS

14. Why do you go on to this piece of land?
 DOG WALKING

15. How often do/did you use the land (apart from the public paths)?
 TWICE A WEEK

16. What activities did you take part in?
 BONFIRE SLEDDING

17. Does your immediate family use the land?
 YES

18. If so, what for?
 TREE SWINGS WITH GRANDCHILDREN

19. Do you know of any community activities that take place or have taken place on the land?
 YES

19a. Please list them and state when and for how long they have taken place.
 BONFIRES BUT NOT ACATLEY

20. Do you participate in any of them?
 YES

21. Do any organisations use the land for sports or pastimes? If so please specify.
 NO

22. Do any seasonal activities take place on the land?
 SEE 19A

23. Please tick all the activities that you have seen taking place on the land.

- | | |
|--|---|
| <input checked="" type="checkbox"/> CHILDREN PLAYING | <input type="checkbox"/> FOOTBALL |
| <input type="checkbox"/> ROUNDERS | <input type="checkbox"/> CRICKET |
| <input type="checkbox"/> FISHING | <input checked="" type="checkbox"/> BIRD WATCHING |
| <input type="checkbox"/> DRAWING AND PAINTING | <input type="checkbox"/> PICNICKING |
| <input checked="" type="checkbox"/> DOG WALKING | <input checked="" type="checkbox"/> KITE FLYING |
| <input checked="" type="checkbox"/> TEAM GAMES | <input checked="" type="checkbox"/> PEOPLE WALKING |
| <input type="checkbox"/> PICKING BLACKBERRIES | <input checked="" type="checkbox"/> BONFIRE PARTIES |
| <input type="checkbox"/> COMMUNITY CELEBRATIONS | <input type="checkbox"/> BICYCLE RIDING |
| <input type="checkbox"/> FETES | <input type="checkbox"/> CAROL SINGING |
| <input type="checkbox"/> OTHER (Please state) | |

24. Do you know who is the owner of the land?
 NO

25. Do you know who is the occupier of the land?
 NO

26. Has the owner or occupier seen you on the land?
 N/A

27. What did he or she say?	N/A
28. Was permission ever sought by you for activities on the land?	N/A
28a. If so, from whom and when.	N/A
29. Did anyone ever give you permission to go onto the land?	NO
29a. If yes, when and the reason.	NO
30. Have you ever been prevented from using the land?	NO
30a. If yes, when and the reason.	N/A
31. Has any attempt ever been made by notice or fencing or by any other means to prevent or discourage the use being made of the land by the local inhabitants?	YES
31a. If yes, give examples and dates.	2003/4 - Partly Fence off but left ^{access} access 2008 Same ^{access} access
32. Do you have any photographs or any other evidence of use of the land by local inhabitants?	<input checked="" type="radio"/> Yes/ <input type="radio"/> No
33. Are you willing to lend them to us?	<input checked="" type="radio"/> Yes/ <input type="radio"/> No
34. If you have additional information please attach a separate statement.	<input checked="" type="radio"/> Yes/ <input type="radio"/> No

<p>35. If you have knowledge of others who may be in a position to complete an evidence form, would you please write their names and addresses upon the reverse of this form.</p>	<p>Yes/No <input checked="" type="radio"/> No</p>
<p>36. I have carried on the activities referred to in this questionnaire for ...2.7... years without anybody trying to stop me and I believe the activity should be treated by the law as having a lawful origin.</p>	
<p>37. <i>I understand that the evidence form I have completed in relation to this application may become public knowledge and I authorise the applicant to disclose this form to anyone reasonably requiring access to this application.</i></p>	
<p>38. <i>I also understand that this evidence may be presented at a non-statutory inquiry and I authorise the applicant to use this form for that purpose.</i></p>	

Signed Jm bliff Date 14-7-08

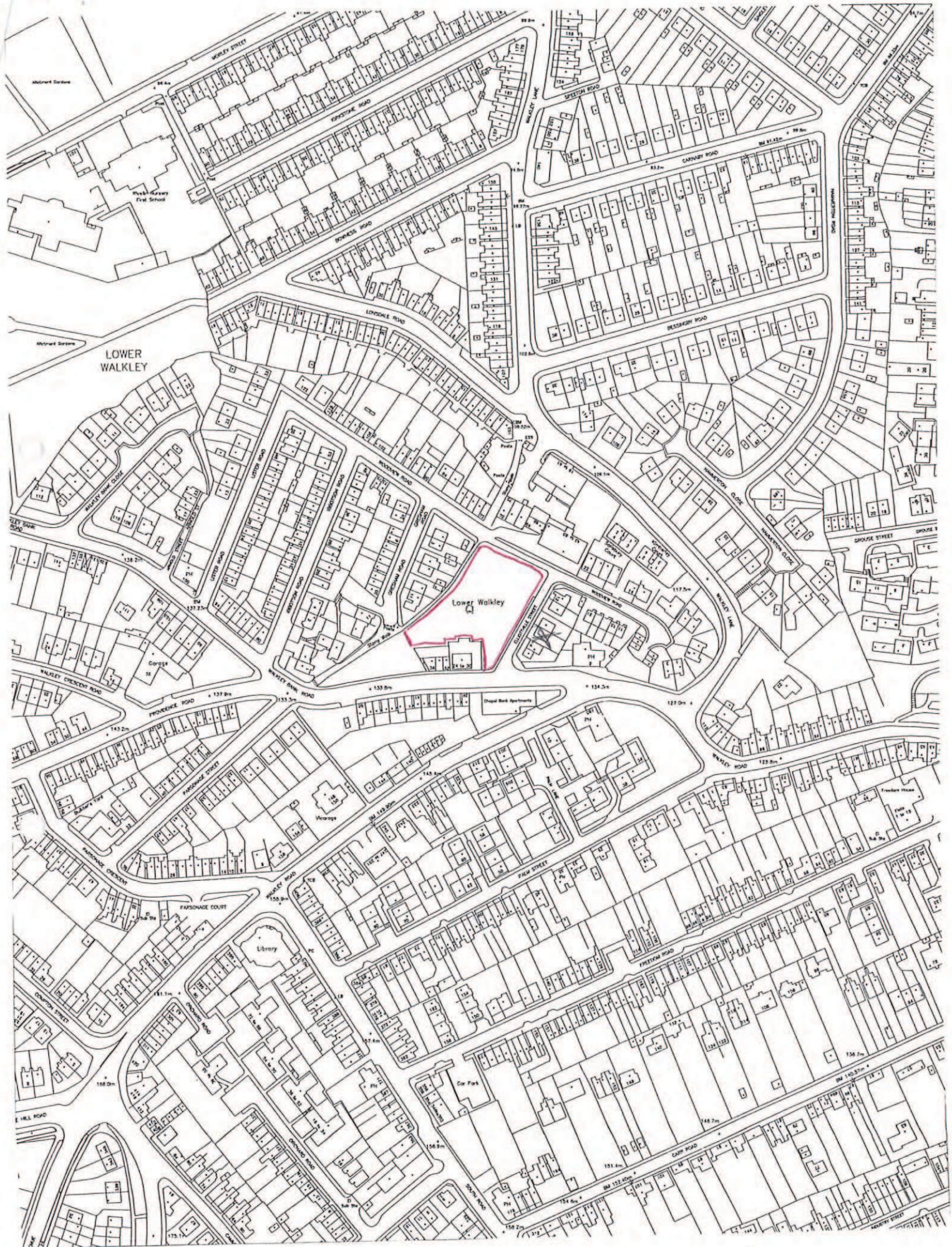
NOTES FOR THE INTERVIEWER

THE GROUNDS FOR REGISTRATION OF A TOWN OR VILLAGE GREEN

Commons Act 2006 section 15, Registration of greens

- (1) Any person may apply to the commons registration authority to register land to which the Part ie part 1 of the Commons Act 2006, registration applies as a town or village green in a case where subsection (2), (3) or (4) applies.
- (2) This subsection applies where –
 - (a) a significant number of the inhabitants of any locality, or of any neighbourhood within a locality, have indulged as of right in lawful sports and pastimes on the land for a period of at least 20 years; and
 - (b) they continue to do so at the time of application.
- (3) This subsection applies where –
 - (a) a significant number of the inhabitants of any locality, or of any neighbourhood within a locality, indulged as of right in lawful sports and pastimes on the land for a period of at least 20 years;
 - (b) they ceased to do so before the time of the application but after the commencement of this section; and
 - (c) the application is made within the period of two years beginning with the cessation referred to in paragraph (b).
- (4) This subsection applies (subject to subsection (5), where –
 - (a) a significant number of the inhabitants of any locality, or of any neighbourhood within a locality, indulged as of right in lawful sports and pastimes on the land for a period of at least 20 years;
 - (b) they ceased to do so before the commencement of this section; and
 - (c) the application is made within the period of five years beginning with the cessation referred to in paragraph (b).

Date 1.4.2007





Open Spaces Society

**EVIDENCE QUESTIONNAIRE
IN SUPPORT OF CLAIM FOR
REGISTRATION AS A NEW GREEN**

COMMONS ACT 2006

25a Bell Street, Henley-on-Thames
Oxfordshire RG9 2BA
Email: hq@oss.org.uk Website: www.oss.org.uk
Registered charity: 214753

Date 1.4.2007

**EVIDENCE QUESTIONNAIRE IN SUPPORT OF REGISTRATION AS
A NEW GREEN**

NAME	KEITH SIMPSON		
ADDRESS	14 WALKLEY CRESCENT ROAD SHEFFIELD		
POSTCODE	SB 5BB	TELEPHONE NO	0114 2314413

1. Address when you used the land. (The land in this form means 'the claimed land'.)	23 SINGLETON ROAD SB 2NS AND ABOVE	
2. Address when you knew the land was used by the local inhabitants.	AD ABOVE	
3a. Did you sign the reverse side of 'Map A' confirming it relates to this evidence provided by you? (Map A is the map showing the claimed land, and the claimed locality which uses the land, which should accompany the form and which will subsequently accompany the application: see Form 44 part 5 & 6 (and note 5 & 6).)		Yes/No <input checked="" type="checkbox"/> No
3b. Please confirm that you agree with the boundaries of the locality (or neighbourhood within a locality) on 'Map A' edged in RED..... (state the colour)		YES
4. Please mark the location of your house on 'Map A' with an X.		
5. By what, if any, name is the land shown on 'Map A' known?	COMMUNITY PLATE FARM	
6. Has it ever to your knowledge been known by any other name? If so, what name?	I HAVE ALWAYS KNOWN THIS LAND AS THIS AD HAS MY FAMILY	
7. For how many years have you known the land?	From 1955 to 2008	
8. Between which years did you use it? PLAYED ON THIS LAND AS A CHILD AND THEN USE FOOTPATHS ACROSS LAND AD AN ADULT	AD A CHILD From 1955 to 1962/63 Then from 1979 to 2003	

9. Do you consider yourself to be a local inhabitant in respect of the land?
YES

10. During the time you have used the land, has the general pattern of use remained basically the same?
NO AS A CHILD IT WAS A SMALL HOLDING THEN IT WAS NEGLECTED WITH FOOTPATHS ACROSS UNTIL

11. What recognisable facilities are available to the local inhabitants of your locality? Please tick all boxes that apply and add any OTHER additional matters not covered.

- | | |
|--|---|
| <input checked="" type="checkbox"/> SCHOOL CATCHMENT AREA | <input type="checkbox"/> AREA POLICEMAN |
| <input type="checkbox"/> LOCAL SCHOOL | <input type="checkbox"/> DOCTOR'S SURGERY |
| <input type="checkbox"/> RESIDENTS' ASSOCIATION | <input type="checkbox"/> COMMUNITY ACTIVITIES |
| <input type="checkbox"/> COMMUNITY CENTRE | <input type="checkbox"/> NEIGHBOURHOOD WATCH |
| <input checked="" type="checkbox"/> LOCAL CHURCH OR PLACE OF WORSHIP | <input type="checkbox"/> A CENTRAL FEATURE |
| <input type="checkbox"/> SPORTS FACILITY | <input type="checkbox"/> SCOUT HUT |
| <input checked="" type="checkbox"/> LOCAL SHOPS | <input type="checkbox"/> OTHER (Please state) |

PUBLIC HOUSES & A LIBRARY.

12. To your knowledge are there any public paths crossing the land?
YES

13. How do/did you gain access to the land?
VIA STONEY WALK.

14. Why do you go on to this piece of land?
THERE ARE TWO FOOTPATHS ON THE LAND AND PLAY AREAS FOR CHILDREN (INFORMAL)

15. How often do/did you use the land (apart from the public paths)?
SLEDGING CYCLING & DOG WALKING AT VARIOUS INTERVALS

16. What activities do/did you take part in?
AS ABOVE.

17. Does your immediate family use the land?
FREQUENTLY.


18. If so, what for? AD 15
19. Do you know of any community activities that take place or have taken place on the land? STREET PARTIES.
19a. Please list them and state when and for how long they have taken place. CANNOT REMEMBER FOR WHAT EVENT BUT WANT TO 2
20. Do you participate in any of them? AD ABOVE
21. Do any organisations use the land for sports or pastimes? If so please specify. No.
22. Do any seasonal activities take place on the land? YED BONFIRE NIGHT.
23. Please tick all the activities that you have seen taking place on the land.

- | | |
|--|---|
| <input checked="" type="checkbox"/> CHILDREN PLAYING | <input type="checkbox"/> FOOTBALL |
| <input type="checkbox"/> ROUNDERS | <input type="checkbox"/> CRICKET |
| <input type="checkbox"/> FISHING | <input type="checkbox"/> BIRD WATCHING |
| <input type="checkbox"/> DRAWING AND PAINTING | <input type="checkbox"/> PICNICKING |
| <input checked="" type="checkbox"/> DOG WALKING | <input checked="" type="checkbox"/> KITE FLYING |
| <input type="checkbox"/> TEAM GAMES | <input type="checkbox"/> PEOPLE WALKING |
| <input type="checkbox"/> PICKING BLACKBERRIES | <input checked="" type="checkbox"/> BONFIRE PARTIES |
| <input checked="" type="checkbox"/> COMMUNITY CELEBRATIONS | <input type="checkbox"/> BICYCLE RIDING |
| <input type="checkbox"/> FETES | <input type="checkbox"/> CAROL SINGING |
| <input type="checkbox"/> OTHER (Please state) | |

24. Do you know who is the owner of the land? No
25. Do you know who is the occupier of the land? No
26. Has the owner or occupier seen you on the land? No

27. What did he or she say?	
28. Was permission ever sought by you for activities on the land?	No
28a. If so, from whom and when.	NOT APPLICABLE
29. Did anyone ever give you permission to go onto the land?	No
29a. If yes, when and the reason.	—
30. Have you ever been prevented from using the land?	Yes
30a. If yes, when and the reason.	FENCED OFF COMPLETELY IN LAST 18 MONTHS EXCEPT NEAR FLATS
31. Has any attempt ever been made by notice or fencing or by any other means to prevent or discourage the use being made of the land by the local inhabitants?	Yes
31a. If yes, give examples and dates.	SIGNS - PRIVATE LAND = VIDEO
32. Do you have any photographs or any other evidence of use of the land by local inhabitants?	Yes/No MY PARENTS HAD SOME.
33. Are you willing to lend them to us?	Yes/No NOT APPLICABLE
34. If you have additional information please attach a separate statement.	Yes/No

35.	If you have knowledge of others who may be in a position to complete an evidence form, would you please write their names and addresses upon the reverse of this form.	Yes/No NONE KNOWN
36.	I have carried on the activities referred to in this questionnaire for ..32.. years without anybody trying to stop me and I believe the activity should be treated by the law as having a lawful origin.	
37.	<i>I understand that the evidence form I have completed in relation to this application may become public knowledge and I authorise the applicant to disclose this form to anyone reasonably requiring access to this application.</i>	
38.	<i>I also understand that this evidence may be presented at a non-statutory inquiry and I authorise the applicant to use this form for that purpose.</i>	

Signed  Date 21 JULY 2008,

I WAS BORN IN 1946 & AS A CHILD USED TO LIVE ON SINGLETON ROAD. FRIENDS LIVED ON WALLEY LANE AND THIS AREA WAS A RATHER RUNDOWN SMALLHOLDING ON WHICH CHILDREN USED TO PLAY.

BONFIRE PARTIES WERE HELD THERE AND SLEDGING WAS AN ANNUAL EVENT.

A FOOTPATH RAN ACROSS THE LAND TO ENABLE WORKERS FROM HULLBOROUGH TO ACCESS PUBLIC HOUSES AT THE JUNCTION OF WALLEY BANK ROAD AND WALLEY LANE. THIS FOOTPATH FELL INTO DISREPAIR WHEN TREES WERE BUILT AND A CARPARK WAS BUILT ACROSS IT.

TREES THAT HAD SWINGS ATTACHED TO LOWER BRANCHES WERE FELLED AND A FENCE PUT ROUND IT ABOUT 15 MONTHS AGO.

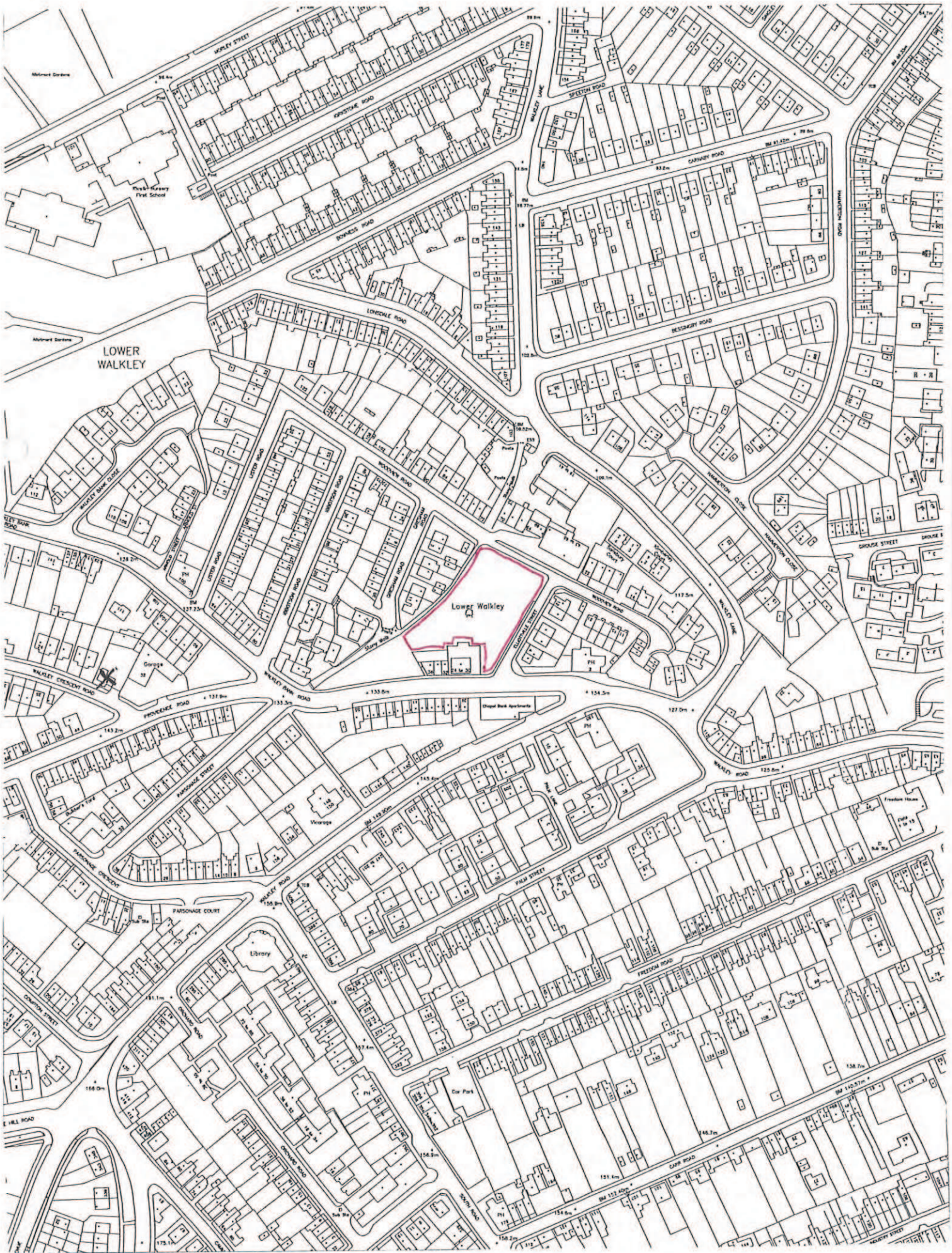
NOTES FOR THE INTERVIEWER

THE GROUNDS FOR REGISTRATION OF A TOWN OR VILLAGE GREEN

Commons Act 2006 section 15, Registration of greens

- (1) Any person may apply to the commons registration authority to register land to which the Part ie part 1 of the Commons Act 2006, registration applies as a town or village green in a case where subsection (2), (3) or (4) applies.
- (2) This subsection applies where –
 - (a) a significant number of the inhabitants of any locality, or of any neighbourhood within a locality, have indulged as of right in lawful sports and pastimes on the land for a period of at least 20 years; and
 - (b) they continue to do so at the time of application.
- (3) This subsection applies where –
 - (a) a significant number of the inhabitants of any locality, or of any neighbourhood within a locality, indulged as of right in lawful sports and pastimes on the land for a period of at least 20 years;
 - (b) they ceased to do so before the time of the application but after the commencement of this section; and
 - (c) the application is made within the period of two years beginning with the cessation referred to in paragraph (b).
- (4) This subsection applies (subject to subsection (5), where –
 - (a) a significant number of the inhabitants of any locality, or of any neighbourhood within a locality, indulged as of right in lawful sports and pastimes on the land for a period of at least 20 years;
 - (b) they ceased to do so before the commencement of this section; and
 - (c) the application is made within the period of five years beginning with the cessation referred to in paragraph (b).

Date 1.4.2007





Open Spaces Society

**EVIDENCE QUESTIONNAIRE
IN SUPPORT OF CLAIM FOR
REGISTRATION AS A NEW GREEN**

COMMONS ACT 2006

25a Bell Street, Henley-on-Thames
Oxfordshire RG9 2BA
Email: hq@oss.org.uk Website: www.oss.org.uk
Registered charity: 214753

Date 1.4.2007

**EVIDENCE QUESTIONNAIRE IN SUPPORT OF REGISTRATION AS
A NEW GREEN**

NAME	Caroline Leyland		
ADDRESS	113 Walkley Crescent Rd		
POSTCODE	S6 5BA	TELEPHONE NO	0114 2325587

1. Address when you used the land. (The land in this form means 'the claimed land'.)	11 Lonsdale Rd, Sheffield and 113 Walkley Crescent Rd, S65BA.	
2. Address when you knew the land was used by the local inhabitants.	Lonsdale Rd, Sheffield	
3a. Did you sign the reverse side of 'Map A' confirming it relates to this evidence provided by you? (Map A is the map showing the claimed land, and the claimed locality which uses the land, which should accompany the form and which will subsequently accompany the application: see Form 44 part 5 & 6 (and note 5 & 6).)		Yes/No
3b. Please confirm that you agree with the boundaries of the locality (or neighbourhood within a locality) on 'Map A' edged in <u>red</u> (state the colour)		yes.
4. Please mark the location of your house on 'Map A' with an X.		
5. By what, if any, name is the land shown on 'Map A' known?	The Green	
6. Has it ever to your knowledge been known by any other name? If so, what name?	N/A.	
7. For how many years have you known the land?	From <u>1994</u> to <u>2008</u>	
8. Between which years did you use it?	From <u>1994</u> to <u>1999</u> Then from <u>2006</u> to <u>2008</u>	

9. Do you consider yourself to be a local inhabitant in respect of the land?
Yes

10. During the time you have used the land, has the general pattern of use remained basically the same?
Yes

11. What recognisable facilities are available to the local inhabitants of your locality? *Please tick all boxes that apply and add any OTHER additional matters not covered.*

- | | |
|--|---|
| <input checked="" type="checkbox"/> SCHOOL CATCHMENT AREA | <input checked="" type="checkbox"/> AREA POLICEMAN |
| <input checked="" type="checkbox"/> LOCAL SCHOOL | <input checked="" type="checkbox"/> DOCTOR'S SURGERY |
| <input checked="" type="checkbox"/> RESIDENTS' ASSOCIATION | <input checked="" type="checkbox"/> COMMUNITY ACTIVITIES |
| <input type="checkbox"/> COMMUNITY CENTRE | <input checked="" type="checkbox"/> NEIGHBOURHOOD WATCH |
| <input checked="" type="checkbox"/> LOCAL CHURCH OR PLACE OF WORSHIP | <input type="checkbox"/> A CENTRAL FEATURE |
| <input type="checkbox"/> SPORTS FACILITY | <input type="checkbox"/> SCOUT HUT |
| <input checked="" type="checkbox"/> LOCAL SHOPS | <input checked="" type="checkbox"/> OTHER (Please state)
<i>LIBRARY.</i> |

12. To your knowledge are there any public paths crossing the land?
Not known

13. How do/did you gain access to the land?
Via stony walk

14. Why do you go on to this piece of land?
Dog walking, recreation for children, look at wild flowers, lighting fireworks.

15. How often do/did you use the land (apart from the public paths)?
Twice daily.

16. What activities do/did you take part in?
Dog walking, recreation for children, look at wild flowers, fireworks.

17. Does your immediate family use the land?
Yes

18. If so, what for?
Same activities as previously mentioned.

19. Do you know of any community activities that take place or have taken place on the land?
NO

19a. Please list them and state when and for how long they have taken place.

20. Do you participate in any of them?

21. Do any organisations use the land for sports or pastimes? If so please specify.
Not known

22. Do any seasonal activities take place on the land?
Fireworks on Bonfire Night

23. Please tick all the activities that you have seen taking place on the land.

- | | |
|--|--|
| <input checked="" type="checkbox"/> CHILDREN PLAYING | <input checked="" type="checkbox"/> FOOTBALL |
| <input type="checkbox"/> ROUNDERS | <input type="checkbox"/> CRICKET |
| <input type="checkbox"/> FISHING | <input type="checkbox"/> BIRD WATCHING |
| <input type="checkbox"/> DRAWING AND PAINTING | <input checked="" type="checkbox"/> PICNICKING |
| <input checked="" type="checkbox"/> DOG WALKING | <input type="checkbox"/> KITE FLYING |
| <input type="checkbox"/> TEAM GAMES | <input checked="" type="checkbox"/> PEOPLE WALKING |
| <input type="checkbox"/> PICKING BLACKBERRIES | <input type="checkbox"/> BONFIRE PARTIES |
| <input type="checkbox"/> COMMUNITY CELEBRATIONS | <input type="checkbox"/> BICYCLE RIDING |
| <input type="checkbox"/> FETES | <input type="checkbox"/> CAROL SINGING |
| <input type="checkbox"/> OTHER (Please state) | |

24. Do you know who is the owner of the land?
NO

25. Do you know who is the occupier of the land?
No

26. Has the owner or occupier seen you on the land?
Not known.

27. What did he or she say?	
28. Was permission ever sought by you for activities on the land?	No
28a. If so, from whom and when.	
29. Did anyone ever give you permission to go onto the land?	No
29a. If yes, when and the reason.	
30. Have you ever been prevented from using the land?	No
30a. If yes, when and the reason.	
31. Has any attempt ever been made by notice or fencing or by any other means to prevent or discourage the use being made of the land by the local inhabitants?	Yes Perimeter is now fenced but land is still easily accessible
31a. If yes, give examples and dates.	
32. Do you have any photographs or any other evidence of use of the land by local inhabitants?	Yes/No
33. Are you willing to lend them to us?	Yes/No N/A.
34. If you have additional information please attach a separate statement.	Yes/No N/A.

35. If you have knowledge of others who may be in a position to complete an evidence form, would you please write their names and addresses upon the reverse of this form.	Yes/No
36. I have carried on the activities referred to in this questionnaire for ...7... years without anybody trying to stop me and I believe the activity should be treated by the law as having a lawful origin.	
37. <i>I understand that the evidence form I have completed in relation to this application may become public knowledge and I authorise the applicant to disclose this form to anyone reasonably requiring access to this application.</i>	
38. <i>I also understand that this evidence may be presented at a non-statutory inquiry and I authorise the applicant to use this form for that purpose.</i>	

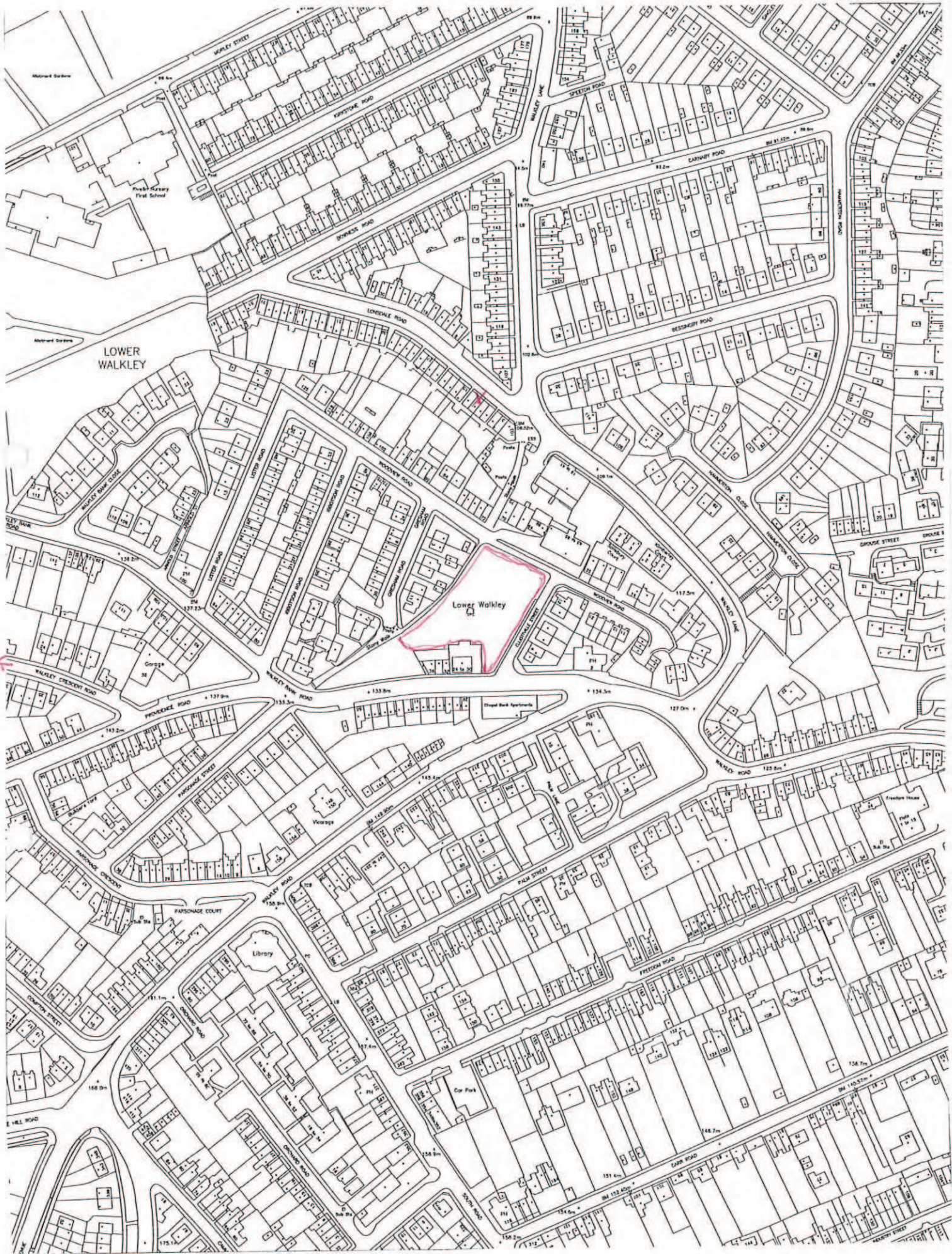
Signed C.A. Leyland Date 25/07/08

NOTES FOR THE INTERVIEWER

THE GROUNDS FOR REGISTRATION OF A TOWN OR VILLAGE GREEN

Commons Act 2006 section 15, Registration of greens

- (1) Any person may apply to the commons registration authority to register land to which the Part ie part 1 of the Commons Act 2006, registration applies as a town or village green in a case where subsection (2), (3) or (4) applies.
- (2) This subsection applies where –
 - (a) a significant number of the inhabitants of any locality, or of any neighbourhood within a locality, have indulged as of right in lawful sports and pastimes on the land for a period of at least 20 years; and
 - (b) they continue to do so at the time of application.
- (3) This subsection applies where –
 - (a) a significant number of the inhabitants of any locality, or of any neighbourhood within a locality, indulged as of right in lawful sports and pastimes on the land for a period of at least 20 years;
 - (b) they ceased to do so before the time of the application but after the commencement of this section; and
 - (c) the application is made within the period of two years beginning with the cessation referred to in paragraph (b).
- (4) This subsection applies (subject to subsection (5), where –
 - (a) a significant number of the inhabitants of any locality, or of any neighbourhood within a locality, indulged as of right in lawful sports and pastimes on the land for a period of at least 20 years;
 - (b) they ceased to do so before the commencement of this section; and
 - (c) the application is made within the period of five years beginning with the cessation referred to in paragraph (b).





Open Spaces Society

**EVIDENCE QUESTIONNAIRE
IN SUPPORT OF CLAIM FOR
REGISTRATION AS A NEW GREEN**

COMMONS ACT 2006

25a Bell Street, Henley-on-Thames
Oxfordshire RG9 2BA
Email: hq@oss.org.uk Website: www.oss.org.uk
Registered charity: 214753

Date 1.4.2007

**EVIDENCE QUESTIONNAIRE IN SUPPORT OF REGISTRATION AS
A NEW GREEN**

NAME	VICTORIA A. BEAUCHAMP		
ADDRESS	3, PARLSONAGE COURT		
POSTCODE	SG 5BU	TELEPHONE NO	0114 2330843.

1. Address when you used the land. (The land in this form means 'the claimed land'.)	As above
2. Address when you knew the land was used by the local inhabitants.	As above
3a. Did you sign the reverse side of 'Map A' confirming it relates to this evidence provided by you? (Map A is the map showing the claimed land, and the claimed locality which uses the land, which should accompany the form and which will subsequently accompany the application: see Form 44 part 5 & 6 (and note 5 & 6).)	Yes/No <input checked="" type="radio"/> Yes <input type="radio"/> No
3b. Please confirm that you agree with the boundaries of the locality (or neighbourhood within a locality) on 'Map A' edged in ... <u>Red</u> (state the colour)	
4. Please mark the location of your house on 'Map A' with an X. ✓	
5. By what, if any, name is the land shown on 'Map A' known?	Not known
6. Has it ever to your knowledge been known by any other name? If so, what name?	No
7. For how many years have you known the land? <u>known of its existence but not of its uses.</u>	From <u>1994</u> to <u>2008</u>
8. Between which years did you use it?	From <u>2005</u> to <u>2008</u> Then from to

9. Do you consider yourself to be a local inhabitant in respect of the land?

I live locally but not in the immediate vicinity.

10. During the time you have used the land, has the general pattern of use remained basically the same?

Yes

11. What recognisable facilities are available to the local inhabitants of your locality? Please tick all boxes that apply and add any OTHER additional matters not covered.

- | | |
|--|--|
| <input checked="" type="checkbox"/> SCHOOL CATCHMENT AREA | <input type="checkbox"/> AREA POLICEMAN |
| <input checked="" type="checkbox"/> LOCAL SCHOOL | <input checked="" type="checkbox"/> DOCTOR'S SURGERY |
| <input checked="" type="checkbox"/> RESIDENTS' ASSOCIATION | <input checked="" type="checkbox"/> COMMUNITY ACTIVITIES |
| <input checked="" type="checkbox"/> COMMUNITY CENTRE | <input type="checkbox"/> NEIGHBOURHOOD WATCH |
| <input checked="" type="checkbox"/> LOCAL CHURCH OR PLACE OF WORSHIP | <input type="checkbox"/> A CENTRAL FEATURE |
| <input checked="" type="checkbox"/> SPORTS FACILITY | <input type="checkbox"/> SCOUT HUT |
| <input checked="" type="checkbox"/> LOCAL SHOPS | <input type="checkbox"/> OTHER (Please state) |

12. To your knowledge are there any public paths crossing the land?

There has always been a path across the land
not sure if it is an official 'public' footpath

13. How do/did you gain access to the land?

It was open land until 2005/6 and then it was partially fenced but access remained open where the path crossed the land.

14. Why do you go on to this piece of land?

The children play on the land. They pick the adventure of the long grass + Rope swung in one of the trees.

15. How often do/did you use the land (apart from the public paths)?

Once or twice a week.

16. What activities do/did you take part in?

Playing on the way home from school

17. Does your immediate family use the land?

Yes, children.

18. If so, what for?	Playing
19. Do you know of any community activities that take place or have taken place on the land?	No
19a. Please list them and state when and for how long they have taken place.	—
20. Do you participate in any of them?	—
21. Do any organisations use the land for sports or pastimes? If so please specify.	Not that I know of.
22. Do any seasonal activities take place on the land?	Not that I know of.
23. Please tick all the activities that you have seen taking place on the land.	

- | | |
|--|--|
| <input checked="" type="checkbox"/> CHILDREN PLAYING | <input type="checkbox"/> FOOTBALL |
| <input type="checkbox"/> ROUNDERS | <input type="checkbox"/> CRICKET |
| <input type="checkbox"/> FISHING | <input type="checkbox"/> BIRD WATCHING |
| <input type="checkbox"/> DRAWING AND PAINTING | <input type="checkbox"/> PICNICKING |
| <input type="checkbox"/> DOG WALKING | <input type="checkbox"/> KITE FLYING |
| <input type="checkbox"/> TEAM GAMES | <input type="checkbox"/> PEOPLE WALKING |
| <input type="checkbox"/> PICKING BLACKBERRIES | <input type="checkbox"/> BONFIRE PARTIES |
| <input type="checkbox"/> COMMUNITY CELEBRATIONS | <input type="checkbox"/> BICYCLE RIDING |
| <input type="checkbox"/> FETES | <input type="checkbox"/> CAROL SINGING |
| <input type="checkbox"/> OTHER (Please state) | |

24. Do you know who is the owner of the land?	No
25. Do you know who is the occupier of the land?	No
26. Has the owner or occupier seen you on the land?	No

27. What did he or she say?	—
28. Was permission ever sought by you for activities on the land?	No
28a. If so, from whom and when.	—
29. Did anyone ever give you permission to go onto the land?	No
29a. If yes, when and the reason.	—
30. Have you ever been prevented from using the land?	No
30a. If yes, when and the reason.	No
31. Has any attempt ever been made by notice or fencing or by any other means to prevent or discourage the use being made of the land by the local inhabitants?	In the last six months notices have appeared saying it is private property and cameras have been installed. Some attempt has been made in last few months to make a more permanent fence.
31a. If yes, give examples and dates.	April or May workmen began to try + block up the open fence with wire mesh + notices were put up saying it was private land. Some building work was carried up to extend a car park at the top of the green.
32. Do you have any photographs or any other evidence of use of the land by local inhabitants?	Yes/No
33. Are you willing to lend them to us?	Yes/No N/A.
34. If you have additional information please attach a separate statement.	Yes/No

<p>35. If you have knowledge of others who may be in a position to complete an evidence form, would you please write their names and addresses upon the reverse of this form.</p>	<p>Yes/No</p>
<p>36. I have carried on the activities referred to in this questionnaire for ... <u>3</u> ... years without anybody trying to stop me and I believe the activity should be treated by the law as having a lawful origin.</p>	
<p>37. <i>I understand that the evidence form I have completed in relation to this application may become public knowledge and I authorise the applicant to disclose this form to anyone reasonably requiring access to this application.</i></p>	
<p>38. <i>I also understand that this evidence may be presented at a non-statutory inquiry and I authorise the applicant to use this form for that purpose.</i></p>	

Signed W. Brown Date 27/7/08

NOTES FOR THE INTERVIEWER

THE GROUNDS FOR REGISTRATION OF A TOWN OR VILLAGE GREEN

Commons Act 2006 section 15, Registration of greens

- (1) Any person may apply to the commons registration authority to register land to which the Part ie part 1 of the Commons Act 2006, registration applies as a town or village green in a case where subsection (2), (3) or (4) applies.
- (2) This subsection applies where –
 - (a) a significant number of the inhabitants of any locality, or of any neighbourhood within a locality, have indulged as of right in lawful sports and pastimes on the land for a period of at least 20 years; and
 - (b) they continue to do so at the time of application.
- (3) This subsection applies where –
 - (a) a significant number of the inhabitants of any locality, or of any neighbourhood within a locality, indulged as of right in lawful sports and pastimes on the land for a period of at least 20 years;
 - (b) they ceased to do so before the time of the application but after the commencement of this section; and
 - (c) the application is made within the period of two years beginning with the cessation referred to in paragraph (b).
- (4) This subsection applies (subject to subsection (5), where –
 - (a) a significant number of the inhabitants of any locality, or of any neighbourhood within a locality, indulged as of right in lawful sports and pastimes on the land for a period of at least 20 years;
 - (b) they ceased to do so before the commencement of this section; and
 - (c) the application is made within the period of five years beginning with the cessation referred to in paragraph (b).

Date 1.4.2007



Open Spaces Society

**EVIDENCE QUESTIONNAIRE
IN SUPPORT OF CLAIM FOR
REGISTRATION AS A NEW GREEN**

COMMONS ACT 2006

25a Bell Street, Henley-on-Thames
Oxfordshire RG9 2BA
Email: hq@oss.org.uk Website: www.oss.org.uk
Registered charity: 214753

Date 1.4.2007

**EVIDENCE QUESTIONNAIRE IN SUPPORT OF REGISTRATION AS
A NEW GREEN**

NAME	D P REYLES		
ADDRESS	76 WALKLEY BANK ROAD		
POSTCODE	S65AJ	TELEPHONE NO	0114 2331371

1. Address when you used the land. (The land in this form means 'the claimed land'.)	AS ABOVE	
2. Address when you knew the land was used by the local inhabitants.	AS ABOVE	
3a. Did you sign the reverse side of 'Map A' confirming it relates to this evidence provided by you? (Map A is the map showing the claimed land, and the claimed locality which uses the land, which should accompany the form and which will subsequently accompany the application: see Form 44 part 5 & 6 (and note 5 & 6).)	Yes/No	YES
3b. Please confirm that you agree with the boundaries of the locality (or neighbourhood within a locality) on 'Map A' edged in ...RED..... (state the colour)		YES
4. Please mark the location of your house on 'Map A' with an X.		
5. By what, if any, name is the land shown on 'Map A' known?	THE FIELD OVER THE WALL	
6. Has it ever to your knowledge been known by any other name? If so, what name?	NO	
7. For how many years have you known the land?	From 1965 to 2008	
8. Between which years did you use it?	From 1965 to 2008 Then from _____ to _____	

9. Do you consider yourself to be a local inhabitant in respect of the land? YES

10. During the time you have used the land, has the general pattern of use remained basically the same? YES

11. What recognisable facilities are available to the local inhabitants of your locality? Please tick all boxes that apply and add any OTHER additional matters not covered.

- | | |
|--|--|
| <input checked="" type="checkbox"/> SCHOOL CATCHMENT AREA | <input checked="" type="checkbox"/> AREA POLICEMAN |
| <input checked="" type="checkbox"/> LOCAL SCHOOL | <input checked="" type="checkbox"/> DOCTOR'S SURGERY |
| <input checked="" type="checkbox"/> RESIDENTS' ASSOCIATION | <input type="checkbox"/> COMMUNITY ACTIVITIES |
| <input type="checkbox"/> COMMUNITY CENTRE | <input checked="" type="checkbox"/> NEIGHBOURHOOD WATCH |
| <input checked="" type="checkbox"/> LOCAL CHURCH OR PLACE OF WORSHIP | <input type="checkbox"/> A CENTRAL FEATURE |
| <input type="checkbox"/> SPORTS FACILITY | <input type="checkbox"/> SCOUT HUT |
| <input checked="" type="checkbox"/> LOCAL SHOPS | <input checked="" type="checkbox"/> OTHER (Please state)
PUBS AND LIBRARY |

12. To your knowledge are there any public paths crossing the land? YES

13. How do/did you gain access to the land? OPEN ACCESS VIA PATHS

14. Why do you go on to this piece of land? SHORT CUT ACROSS

15. How often do/did you use the land (apart from the public paths)? AS A CHILD CONSTANTLY

16. What activities do/did you take part in? BONFIRES AND SLEIGHING + GENERAL PLAYING AS KIDS

17. Does your immediate family use the land? YES

18. If so, what for? ACCESS

19. Do you know of any community activities that take place or have taken place on the land? YES

19a. Please list them and state when and for how long they have taken place.
BONFIRES FOR MANY YEARS BUT NOT RECENTLY

20. Do you participate in any of them? YES I DID

21. Do any organisations use the land for sports or pastimes? If so please specify. NO

22. Do any seasonal activities take place on the land? BONFIRES - AS ABOVE

23. Please tick all the activities that you have seen taking place on the land.

- | | |
|---|---|
| <input checked="" type="checkbox"/> CHILDREN PLAYING | <input type="checkbox"/> FOOTBALL |
| <input type="checkbox"/> ROUNDERS | <input type="checkbox"/> CRICKET |
| <input type="checkbox"/> FISHING | <input checked="" type="checkbox"/> BIRD WATCHING |
| <input type="checkbox"/> DRAWING AND PAINTING | <input type="checkbox"/> PICNICKING |
| <input checked="" type="checkbox"/> DOG WALKING | <input type="checkbox"/> KITE FLYING |
| <input type="checkbox"/> TEAM GAMES | <input checked="" type="checkbox"/> PEOPLE WALKING |
| <input type="checkbox"/> PICKING BLACKBERRIES | <input checked="" type="checkbox"/> BONFIRE PARTIES |
| <input type="checkbox"/> COMMUNITY CELEBRATIONS | <input type="checkbox"/> BICYCLE RIDING |
| <input type="checkbox"/> FETES | <input type="checkbox"/> CAROL SINGING |
| <input checked="" type="checkbox"/> OTHER (Please state)
SLEDGING
ROPE SWINGS | |


24. Do you know who is the owner of the land? NO

25. Do you know who is the occupier of the land? NO - UNOCCUPIED

26. Has the owner or occupier seen you on the land? N/A

27. What did he or she say?	N/A
28. Was permission ever sought by you for activities on the land?	NO
28a. If so, from whom and when.	N/A
29. Did anyone ever give you permission to go onto the land?	NO
29a. If yes, when and the reason.	N/A
30. Have you ever been prevented from using the land?	NO
30a. If yes, when and the reason.	N/A
31. Has any attempt ever been made by notice or fencing or by any other means to prevent or discourage the use being made of the land by the local inhabitants?	YES
31a. If yes, give examples and dates.	2003/4 DEVELOPER PARTIALLY FENCED THE AYLA OFF LIMITING ACCESS
32. Do you have any photographs or any other evidence of use of the land by local inhabitants?	Yes/No
33. Are you willing to lend them to us?	Yes/No N/A
34. If you have additional information please attach a separate statement.	Yes/No AS A CHILD I WAS INFORMED BY MY FATHER WHO LIVED IN THIS HOUSE OVER 70+ YEARS (AND BEFORE HIM BY HIS GRANDAD) THAT THE TENANT 2 DOORS UP USED TO HAVE CHICKENS OVER THE WALL.

<p>35. If you have knowledge of others who may be in a position to complete an evidence form, would you please write their names and addresses upon the reverse of this form.</p>	<p>Yes/No</p>
<p>36. I have carried on the activities referred to in this questionnaire for <u>43</u> years without anybody trying to stop me and I believe the activity should be treated by the law as having a lawful origin.</p>	
<p>37. <i>I understand that the evidence form I have completed in relation to this application may become public knowledge and I authorise the applicant to disclose this form to anyone reasonably requiring access to this application.</i></p>	
<p>38. <i>I also understand that this evidence may be presented at a non-statutory inquiry and I authorise the applicant to use this form for that purpose.</i></p>	

Signed  Date 18/7/08

NOTES FOR THE INTERVIEWER

THE GROUNDS FOR REGISTRATION OF A TOWN OR VILLAGE GREEN

Commons Act 2006 section 15, Registration of greens

- (1) Any person may apply to the commons registration authority to register land to which the Part ie part 1 of the Commons Act 2006, registration applies as a town or village green in a case where subsection (2), (3) or (4) applies.
- (2) This subsection applies where –
 - (a) a significant number of the inhabitants of any locality, or of any neighbourhood within a locality, have indulged as of right in lawful sports and pastimes on the land for a period of at least 20 years; and
 - (b) they continue to do so at the time of application.
- (3) This subsection applies where –
 - (a) a significant number of the inhabitants of any locality, or of any neighbourhood within a locality, indulged as of right in lawful sports and pastimes on the land for a period of at least 20 years;
 - (b) they ceased to do so before the time of the application but after the commencement of this section; and
 - (c) the application is made within the period of two years beginning with the cessation referred to in paragraph (b).
- (4) This subsection applies (subject to subsection (5), where –
 - (a) a significant number of the inhabitants of any locality, or of any neighbourhood within a locality, indulged as of right in lawful sports and pastimes on the land for a period of at least 20 years;
 - (b) they ceased to do so before the commencement of this section; and
 - (c) the application is made within the period of five years beginning with the cessation referred to in paragraph (b).

Date 1.4.2007





Open Spaces Society

**EVIDENCE QUESTIONNAIRE
IN SUPPORT OF CLAIM FOR
REGISTRATION AS A NEW GREEN**

COMMONS ACT 2006

25a Bell Street, Henley-on-Thames
Oxfordshire RG9 2BA
Email: hq@oss.org.uk Website: www.oss.org.uk
Registered charity: 214753

Date 1.4.2007

**EVIDENCE QUESTIONNAIRE IN SUPPORT OF REGISTRATION AS
A NEW GREEN**

NAME	MRS LINDA CHARLTON		
ADDRESS	4 ELLIOTTVILLE STREET WALKLEY		
POSTCODE	56 5BT	TELEPHONE NO	0114 2855224

1. Address when you used the land. (The land in this form means 'the claimed land'.)	AS ABOVE	
2. Address when you knew the land was used by the local inhabitants.	AS ABOVE	
3a. Did you sign the reverse side of 'Map A' confirming it relates to this evidence provided by you? (Map A is the map showing the claimed land, and the claimed locality which uses the land, which should accompany the form and which will subsequently accompany the application: see Form 44 part 5 & 6 (and note 5 & 6).)	Yes/No	
3b. Please confirm that you agree with the boundaries of the locality (or neighbourhood within a locality) on 'Map A' edged in ...RED..... (state the colour)	Yes	
4. Please mark the location of your house on 'Map A' with an X.		
5. By what, if any, name is the land shown on 'Map A' known?	the field	
6. Has it ever to your knowledge been known by any other name? If so, what name?	No	
7. For how many years have you known the land?	From 1970 to 2008	
8. Between which years did you use it?	From 1970 to 2008. Then from to	

9. Do you consider yourself to be a local inhabitant in respect of the land? Yes

10. During the time you have used the land, has the general pattern of use remained basically the same? Yes

11. What recognisable facilities are available to the local inhabitants of your locality? *Please tick all boxes that apply and add any OTHER additional matters not covered.*

- | | |
|--|--|
| <input checked="" type="checkbox"/> SCHOOL CATCHMENT AREA | <input checked="" type="checkbox"/> AREA POLICEMAN |
| <input type="checkbox"/> LOCAL SCHOOL | <input checked="" type="checkbox"/> DOCTOR'S SURGERY |
| <input checked="" type="checkbox"/> RESIDENTS' ASSOCIATION | <input checked="" type="checkbox"/> COMMUNITY ACTIVITIES |
| <input type="checkbox"/> COMMUNITY CENTRE | <input type="checkbox"/> NEIGHBOURHOOD WATCH |
| <input checked="" type="checkbox"/> LOCAL CHURCH OR PLACE OF WORSHIP | <input type="checkbox"/> A CENTRAL FEATURE |
| <input type="checkbox"/> SPORTS FACILITY | <input type="checkbox"/> SCOUT HUT |
| <input checked="" type="checkbox"/> LOCAL SHOPS | <input type="checkbox"/> OTHER (Please state)
PUBS - LIBRARY |

12. To your knowledge are there any public paths crossing the land?
Yes

13. How do/~~do~~ you gain access to the land?
walk on through the opening and use the path.

14. Why do you go on to this piece of land?
Use with my grandchildren.

15. How often do/~~do~~ you use the land (apart from the public paths)?
2 - 3 times per week.

16. What activities ~~to~~/did you take part in?
Bonfire - Stedging - playing with my now grandy children.

17. Does your immediate family use the land?
Yes.

18. If so, what for?
Mowing.

19. Do you know of any community activities that take place or have taken place on the land?
Yes

19a. Please list them and state when and for how long they have taken place.
Bonfires for many years but not recently
Sledging in the winter but not recently

20. Do you participate in any of them?
Yes

21. Do any organisations use the land for sports or pastimes? If so please specify.
No

22. Do any seasonal activities take place on the land?
as 19a.

23. Please tick all the activities that you have seen taking place on the land.

- | | |
|--|---|
| <input checked="" type="checkbox"/> CHILDREN PLAYING | <input type="checkbox"/> FOOTBALL |
| <input type="checkbox"/> ROUNDERS | <input type="checkbox"/> CRICKET |
| <input type="checkbox"/> FISHING | <input checked="" type="checkbox"/> BIRD WATCHING |
| <input type="checkbox"/> DRAWING AND PAINTING | <input type="checkbox"/> PICNICKING |
| <input checked="" type="checkbox"/> DOG WALKING | <input type="checkbox"/> KITE FLYING |
| <input type="checkbox"/> TEAM GAMES | <input checked="" type="checkbox"/> PEOPLE WALKING |
| <input checked="" type="checkbox"/> PICKING BLACKBERRIES | <input checked="" type="checkbox"/> BONFIRE PARTIES |
| <input type="checkbox"/> COMMUNITY CELEBRATIONS | <input checked="" type="checkbox"/> BICYCLE RIDING |
| <input type="checkbox"/> FETES | <input type="checkbox"/> CAROL SINGING |
| <input type="checkbox"/> OTHER (Please state) | |

24. Do you know who is the owner of the land?
No

25. Do you know who is the occupier of the land?
No

26. Has the owner or occupier seen you on the land?
N/A

27.	What did he or she say?	N/A
28.	Was permission ever sought by you for activities on the land?	No
28a.	If so, from whom and when.	N/A
29.	Did anyone ever give you permission to go onto the land?	No
29a.	If yes, when and the reason.	N/A
30.	Have you ever been prevented from using the land?	when Yes
30a.	If yes, when and the reason.	when land was fenced off discouraged me from using.
31.	Has any attempt ever been made by notice or fencing or by any other means to prevent or discourage the use being made of the land by the local inhabitants?	Yes
31a.	If yes, give examples and dates.	2003/4 developer partly fenced off leaving access north 2008 - reinforced the fence
32.	Do you have any photographs or any other evidence of use of the land by local inhabitants?	Yes /No
33.	Are you willing to lend them to us?	Yes/No N/A
34.	If you have additional information please attach a separate statement.	Yes/ No

Acts.

<p>35. If you have knowledge of others who may be in a position to complete an evidence form, would you please write their names and addresses upon the reverse of this form.</p>	<p>Yes/No</p>
<p>36. I have carried on the activities referred to in this questionnaire for <u>38</u> years without anybody trying to stop me and I believe the activity should be treated by the law as having a lawful origin.</p>	
<p>37. <i>I understand that the evidence form I have completed in relation to this application may become public knowledge and I authorise the applicant to disclose this form to anyone reasonably requiring access to this application.</i></p>	
<p>38. <i>I also understand that this evidence may be presented at a non-statutory inquiry and I authorise the applicant to use this form for that purpose.</i></p>	

Signed W. A. Holt Date 14/7/08

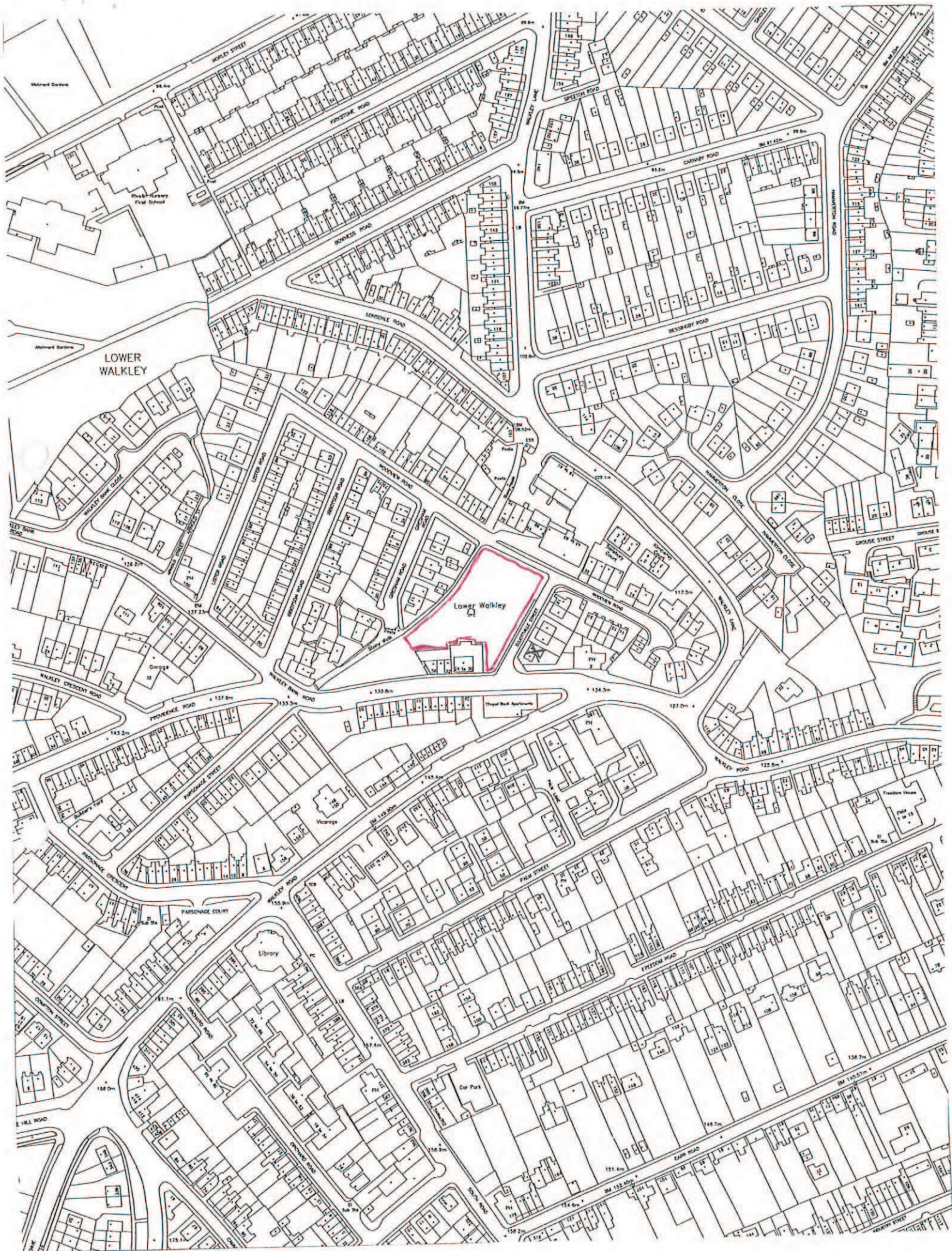
NOTES FOR THE INTERVIEWER

THE GROUNDS FOR REGISTRATION OF A TOWN OR VILLAGE GREEN

Commons Act 2006 section 15, Registration of greens

- (1) Any person may apply to the commons registration authority to register land to which the Part ie part 1 of the Commons Act 2006, registration applies as a town or village green in a case where subsection (2), (3) or (4) applies.
- (2) This subsection applies where –
 - (a) a significant number of the inhabitants of any locality, or of any neighbourhood within a locality, have indulged as of right in lawful sports and pastimes on the land for a period of at least 20 years; and
 - (b) they continue to do so at the time of application.
- (3) This subsection applies where –
 - (a) a significant number of the inhabitants of any locality, or of any neighbourhood within a locality, indulged as of right in lawful sports and pastimes on the land for a period of at least 20 years;
 - (b) they ceased to do so before the time of the application but after the commencement of this section; and
 - (c) the application is made within the period of two years beginning with the cessation referred to in paragraph (b).
- (4) This subsection applies (subject to subsection (5), where –
 - (a) a significant number of the inhabitants of any locality, or of any neighbourhood within a locality, indulged as of right in lawful sports and pastimes on the land for a period of at least 20 years;
 - (b) they ceased to do so before the commencement of this section; and
 - (c) the application is made within the period of five years beginning with the cessation referred to in paragraph (b).

Date 1.4.2007



Memories of the Green

As a resident of Elliottville Street since December 1970 (38 years). I have always regarded the 'green space' in front of my house as a valuable asset. My children are now grown up with families of their own but they can remember the happy times they had growing up with the freedom of the green to play on. My children can remember sledging down the green in the winter and go-karting down the green in the summer, or grass sledging, They remember building 'dens' in the trees and bushes and swinging on the 'tarzan' rope swing they set up on one of the trees. I can remember the community coming together for bonfire night – all the children collecting wood for the bonfire from the neighbours. It was a meeting place, it was a hiding place, it was a great place for outdoor games in relative safety, sadly lacking in this day and age.

Mrs Linda Charlton

4Elliottville Street

"My son played on there with his friends from dawn till dusk. They used to go-kart in summer and sledge in winter. They made camps and we always had the bonfire there on November 5th. I always think that's why he turned into such a successful man - he had so much freedom on there as a child. But you always knew he was safe."

Linda Chalton 4 Elliottville
Street.



Open Spaces Society

**EVIDENCE QUESTIONNAIRE
IN SUPPORT OF CLAIM FOR
REGISTRATION AS A NEW GREEN**

COMMONS ACT 2006

25a Bell Street, Henley-on-Thames
Oxfordshire RG9 2BA
Email: hq@oss.org.uk Website: www.oss.org.uk
Registered charity: 214753

Date 1.4.2007

**EVIDENCE QUESTIONNAIRE IN SUPPORT OF REGISTRATION AS
A NEW GREEN**

NAME	MR. BORDEN COLLEY		
ADDRESS	29 LONSDALE ROAD		
POSTCODE	S6-2PS	TELEPHONE NO	0114-2338649

1. Address when you used the land. (The land in this form means 'the claimed land'.)	AS ABOVE
2. Address when you knew the land was used by the local inhabitants.	AS ABOVE
3a. Did you sign the reverse side of 'Map A' confirming it relates to this evidence provided by you? (Map A is the map showing the claimed land, and the claimed locality which uses the land, which should accompany the form and which will subsequently accompany the application: see Form 44 part 5 & 6 (and note 5 & 6).)	Yes/ No
3b. Please confirm that you agree with the boundaries of the locality (or neighbourhood within a locality) on 'Map A' edged in <u>Red</u> (state the colour)	YES
4. Please mark the location of your house on 'Map A' with an X.	
5. By what, if any, name is the land shown on 'Map A' known?	THE FIELDS
6. Has it ever to your knowledge been known by any other name? If so, what name?	No
7. For how many years have you known the land?	From <u>1938</u> to <u>2008</u>
8. Between which years did you use it?	From <u>1938</u> to <u>2008</u> Then from to

9. Do you consider yourself to be a local inhabitant in respect of the land? YES

10. During the time you have used the land, has the general pattern of use remained basically the same? YES

11. What recognisable facilities are available to the local inhabitants of your locality? Please tick all boxes that apply and add any OTHER additional matters not covered.

- | | |
|--|--|
| <input checked="" type="checkbox"/> SCHOOL CATCHMENT AREA | <input checked="" type="checkbox"/> AREA POLICEMAN |
| <input checked="" type="checkbox"/> LOCAL SCHOOL | <input checked="" type="checkbox"/> DOCTOR'S SURGERY |
| <input checked="" type="checkbox"/> RESIDENTS' ASSOCIATION | <input type="checkbox"/> COMMUNITY ACTIVITIES |
| <input type="checkbox"/> COMMUNITY CENTRE | <input checked="" type="checkbox"/> NEIGHBOURHOOD WATCH |
| <input checked="" type="checkbox"/> LOCAL CHURCH OR PLACE OF WORSHIP | <input type="checkbox"/> A CENTRAL FEATURE |
| <input type="checkbox"/> SPORTS FACILITY | <input type="checkbox"/> SCOUT HUT |
| <input checked="" type="checkbox"/> LOCAL SHOPS | <input checked="" type="checkbox"/> OTHER (Please state)
LOCAL PUBS |

12. To your knowledge are there any public paths crossing the land? Two Paths
YES

13. How do/did you gain access to the land? OPEN LAND

14. Why do you go on to this piece of land? DOG WALKING

15. How often do/did you use the land (apart from the public paths)? DAILY

16. What activities do/did you take part in? DOG WALKING

17. Does your immediate family use the land? No

18. If so, what for?
N/A

19. Do you know of any community activities that take place or have taken place on the land?
YES

19a. Please list them and state when and for how long they have taken place.
Bonfires and Playing Field

20. Do you participate in any of them?
HOT NOW

21. Do any organisations use the land for sports or pastimes? If so please specify.
NO

22. Do any seasonal activities take place on the land?
Bonfires

23. Please tick all the activities that you have seen taking place on the land.

- | | |
|--|---|
| <input checked="" type="checkbox"/> CHILDREN PLAYING | <input type="checkbox"/> FOOTBALL |
| <input type="checkbox"/> ROUNDERS | <input type="checkbox"/> CRICKET |
| <input type="checkbox"/> FISHING | <input type="checkbox"/> BIRD WATCHING |
| <input type="checkbox"/> DRAWING AND PAINTING | <input type="checkbox"/> PICNICKING |
| <input checked="" type="checkbox"/> DOG WALKING | <input checked="" type="checkbox"/> KITE FLYING |
| <input type="checkbox"/> TEAM GAMES | <input checked="" type="checkbox"/> PEOPLE WALKING |
| <input type="checkbox"/> PICKING BLACKBERRIES | <input checked="" type="checkbox"/> BONFIRE PARTIES |
| <input checked="" type="checkbox"/> COMMUNITY CELEBRATIONS | <input type="checkbox"/> BICYCLE RIDING |
| <input type="checkbox"/> FETES | <input type="checkbox"/> CAROL SINGING |
| <input type="checkbox"/> OTHER (Please state) | |

24. Do you know who is the owner of the land?
No

25. Do you know who is the occupier of the land?
No

26. Has the owner or occupier seen you on the land?
N/A

27. What did he or she say?	H/A
28. Was permission ever sought by you for activities on the land?	No
28a. If so, from whom and when.	H/A
29. Did anyone ever give you permission to go onto the land?	No
29a. If yes, when and the reason.	H/A
30. Have you ever been prevented from using the land?	No
30a. If yes, when and the reason.	H/A
31. Has any attempt ever been made by notice or fencing or by any other means to prevent or discourage the use being made of the land by the local inhabitants?	YES
31a. If yes, give examples and dates. 2003/4 SOME ONE FENCED PART OF IT OFF BUT ACCESS LEFT NEXT TO THE FLATS	
32. Do you have any photographs or any other evidence of use of the land by local inhabitants?	Yes/No
33. Are you willing to lend them to us?	Yes/No H/A
34. If you have additional information please attach a separate statement.	Yes/No

<p>35. If you have knowledge of others who may be in a position to complete an evidence form, would you please write their names and addresses upon the reverse of this form.</p>	<p>Yes/No</p>
<p>36. I have carried on the activities referred to in this questionnaire for <u>.70</u>... years without anybody trying to stop me and I believe the activity should be treated by the law as having a lawful origin.</p>	
<p>37. <i>I understand that the evidence form I have completed in relation to this application may become public knowledge and I authorise the applicant to disclose this form to anyone reasonably requiring access to this application.</i></p>	
<p>38. <i>I also understand that this evidence may be presented at a non-statutory inquiry and I authorise the applicant to use this form for that purpose.</i></p>	

Signed *Polly* Date 13-07-08

NOTES FOR THE INTERVIEWER

THE GROUNDS FOR REGISTRATION OF A TOWN OR VILLAGE GREEN

Commons Act 2006 section 15, Registration of greens

- (1) Any person may apply to the commons registration authority to register land to which the Part ie part 1 of the Commons Act 2006, registration applies as a town or village green in a case where subsection (2), (3) or (4) applies.
- (2) This subsection applies where –
 - (a) a significant number of the inhabitants of any locality, or of any neighbourhood within a locality, have indulged as of right in lawful sports and pastimes on the land for a period of at least 20 years; and
 - (b) they continue to do so at the time of application.
- (3) This subsection applies where –
 - (a) a significant number of the inhabitants of any locality, or of any neighbourhood within a locality, indulged as of right in lawful sports and pastimes on the land for a period of at least 20 years;
 - (b) they ceased to do so before the time of the application but after the commencement of this section; and
 - (c) the application is made within the period of two years beginning with the cessation referred to in paragraph (b).
- (4) This subsection applies (subject to subsection (5), where –
 - (a) a significant number of the inhabitants of any locality, or of any neighbourhood within a locality, indulged as of right in lawful sports and pastimes on the land for a period of at least 20 years;
 - (b) they ceased to do so before the commencement of this section; and
 - (c) the application is made within the period of five years beginning with the cessation referred to in paragraph (b).

Date 1.4.2007



FOR A BIG PART OF MY LIFE I LIVED ADJACENT TO THE PLAYING FIELD NOW KNOWN AS THE GREEN I LIVED AT NUMBERS 38-24-22 WALKLEY BANK ROAD AND ALSO AT NUMBER 4 GRESHAM ROAD. DURING THE EARLY PART OF WORLD WAR TWO MY FATHER KEPT LIFE STOCK ON THE FIELD FROM 1939 TO 1949. I LIVED AT NUMBER 22 WALKLEY BANK ROAD UNTIL 1962 THEN WE WERE MOVED OUT BECMUSE OF THE SHEFFIELD GAIL DAMAGE IN FEBRUARY 1962. IT HAS ALWAYS BEEN A PLAYING FIELD AND ALWAYS HAD TWO PATHS CROSSING THE FIELD FOR PEOPLE TO USE AS A SHORTCUTS FROM A TO B OR WHERE EVER THEY WERE GOING TOO. FOR THE LAST 70 YEARS

This page is intentionally left blank